

WALTHAM FOREST

REDBRIDGE

A11/ Broadway/ Great Eastern Road

Surface Upgrades to cycle tracks

£15,000



A11 Stratford to Bow

Detailed Design and Consultation. Cycle track along Stratford High Street

£25,000

Stratford Town Centre

Feasibility and preliminary design in anticipation of 2004/05

£4,000

Woolwich Manor Way

Detailed design of Mandatory Cycle Lanes; surface upgrades.

£40,000

Woolwich Manor Way

Feasibility and preliminary design in anticipation of 2004/05

£4,000


TOWER HAMLETS

BARKING AND DAGENHAM





GREENWICH



Background map reproduced by permission of Geographers' A-Z Map Co. Ltd. License No. D0516. This product includes mapping data licensed from Ordnance Survey © Crown Copyright 2004. Licence number 100017302



**NEWHAM
2003/04
Completed Schemes**

-  2003/04 Schemes
-  2003/04 Schemes: Feasibility/Design/Consultation
-  LCN+
-  Borough Boundaries

Printed September 2004

Scale 1: 50 000