

TOWER HAMLETS

**Arnold Circus, Colombia Rd
(section of route)**

Feasibility and design to provide more cycle friendly proposals. These include proposed traffic speed reductions through area.

£ 16, 400

Hanbury St

Feasibility study of East – West cycle route through Brick Lane, route connects with The City via Spitalfields Market.

£9, 700

Cable St (Watney St - Sutton St)

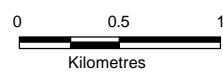
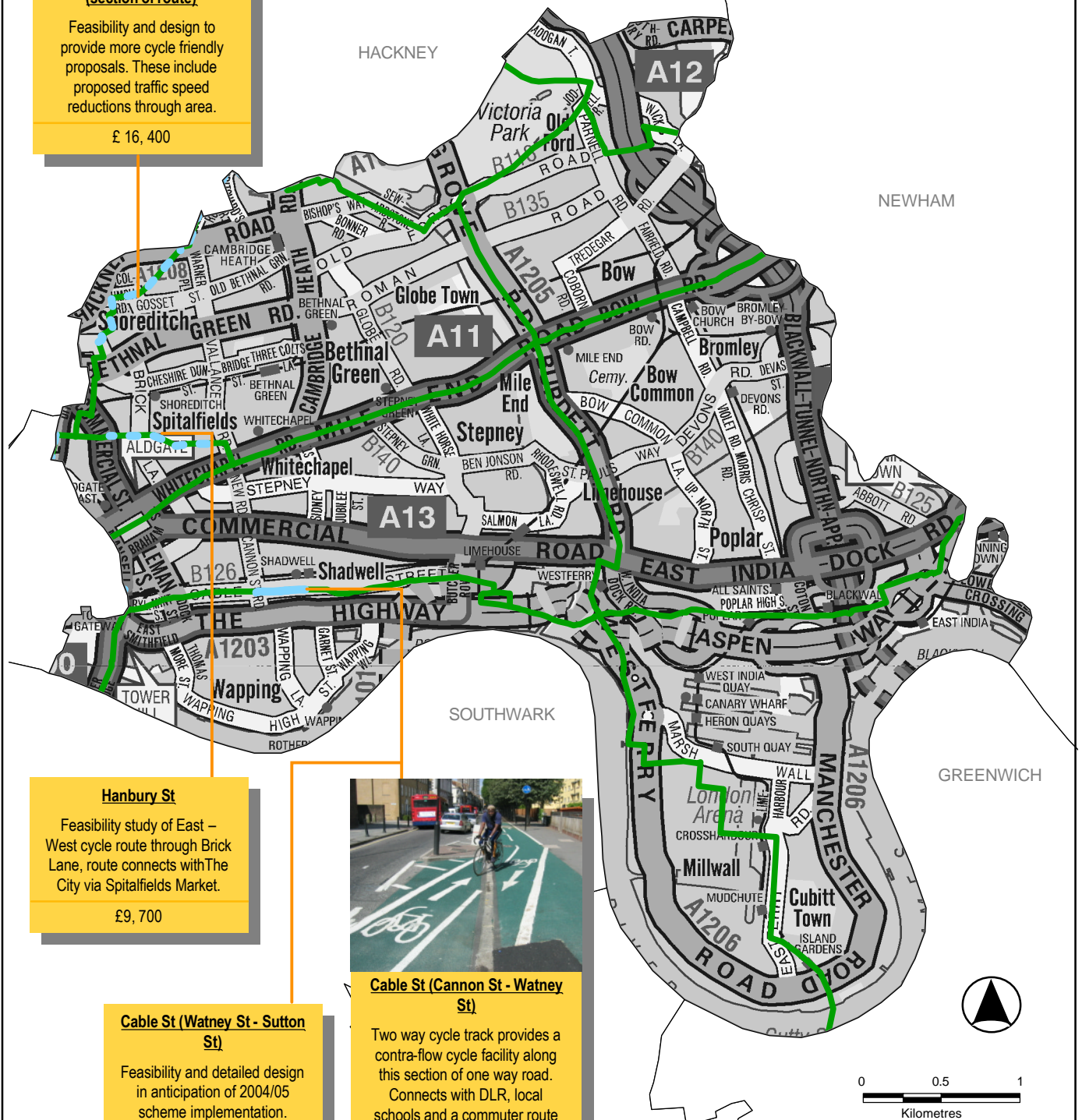
Feasibility and detailed design in anticipation of 2004/05 scheme implementation.

£16, 300


Cable St (Cannon St - Watney St)

Two way cycle track provides a contra-flow cycle facility along this section of one way road. Connects with DLR, local schools and a commuter route towards the city.

£ 160, 000



Background map reproduced by permission of Geographers' A-Z Map Co. Ltd. License No. D0516. This product includes mapping data licensed from Ordnance Survey ©. ©Crown Copyright 2004. Licence number 100017302



London Cycle Network (LCN+)

**TOWER HAMLETS
2003/04
Completed Schemes**

- 2003/04 Schemes
- - - - - 2003/04 Schemes: Feasibility/Design/Consultation
- LCN+
- Borough Boundaries

Printed September 2004

Scale 1: 50 000