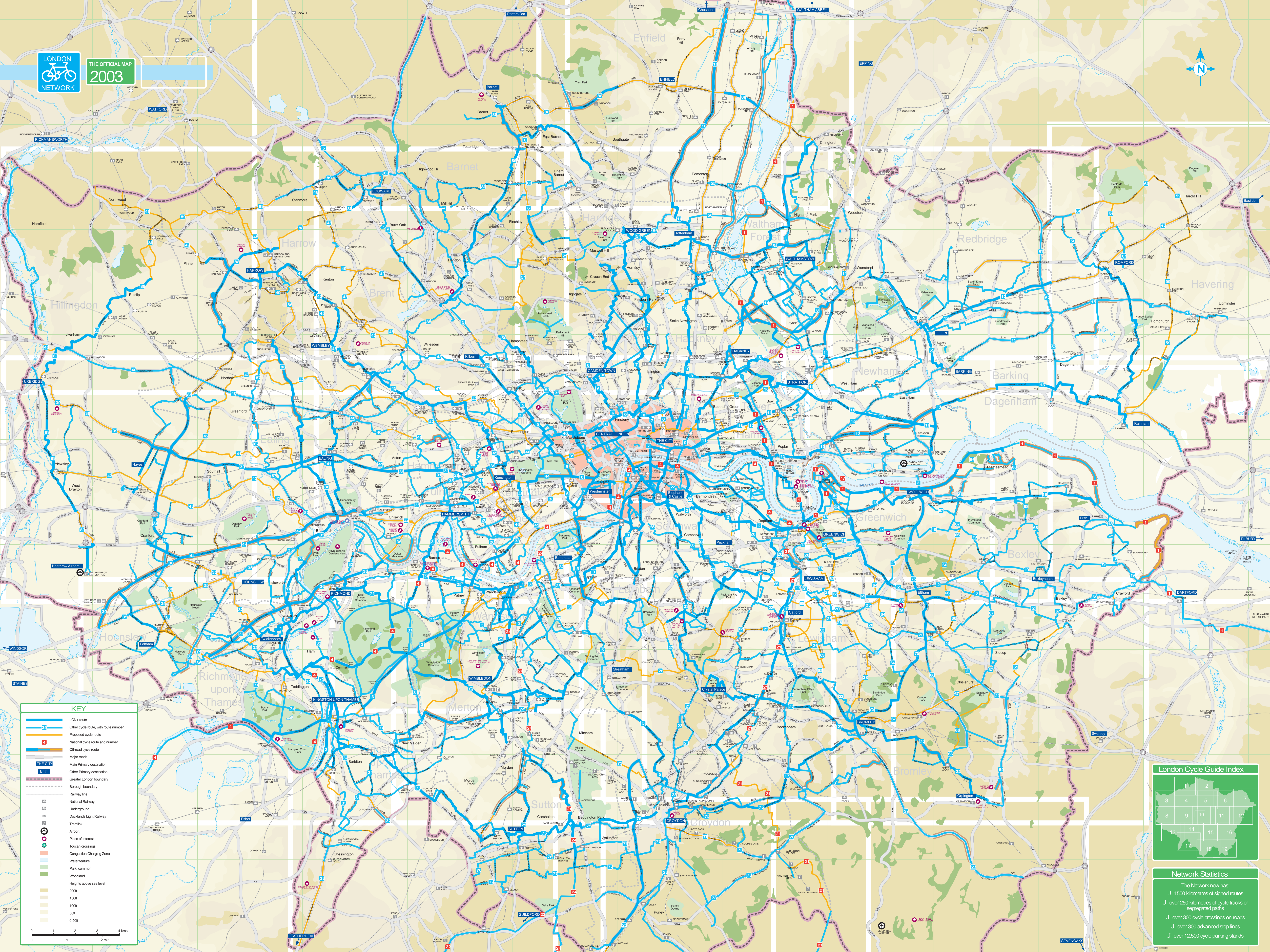
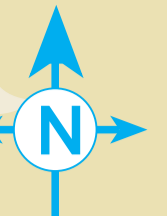




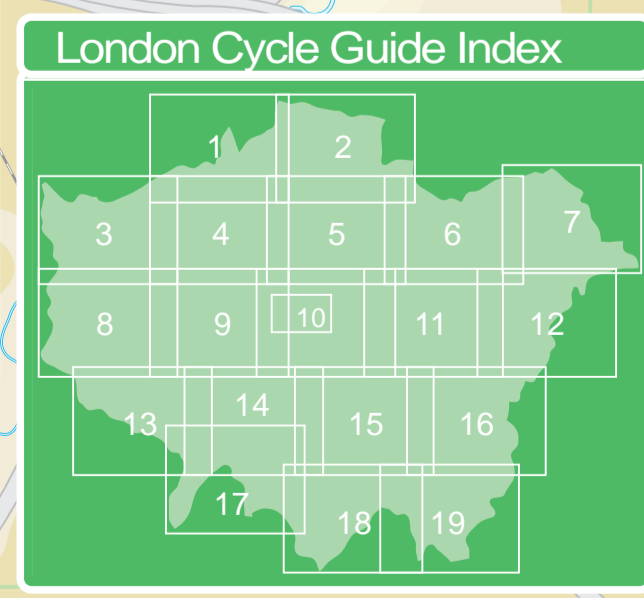
THE OFFICIAL MAP  
2003



**KEY**

- LCN+ route
- Other cycle route, with route number
- Proposed cycle route
- National cycle route and number
- Off-road cycle route
- Major roads
- Main Primary destination
- Other Primary destination
- Greater London boundary
- Borough boundary
- Railway line
- National Railway
- Underground
- Docklands Light Railway
- Tamlink
- Airport
- Place of Interest
- Toucan crossings
- Congestion Charging Zone
- Water feature
- Park, common
- Woodland
- Highes above sea level
- 200ft
- 150ft
- 100ft
- 50ft
- 0-50ft

0 1 2 3 4 kms  
0 1 2 3 4 miles



**Network Statistics**

The Network now has:

- J 1500 kilometres of signed routes
- J over 250 kilometres of cycle tracks or segregated paths
- J over 300 cycle crossings on roads
- J over 300 advanced stop lines
- J over 12,500 cycle parking stands